



ST MARY'S SCHOOL HAMPSTEAD

Travel Plan
2018-19

School Details

St Mary's School
47 Fitzjohn Avenue
London
NW3 6PG
Tel: 0207 4351868
Email: office@stmh.co.uk

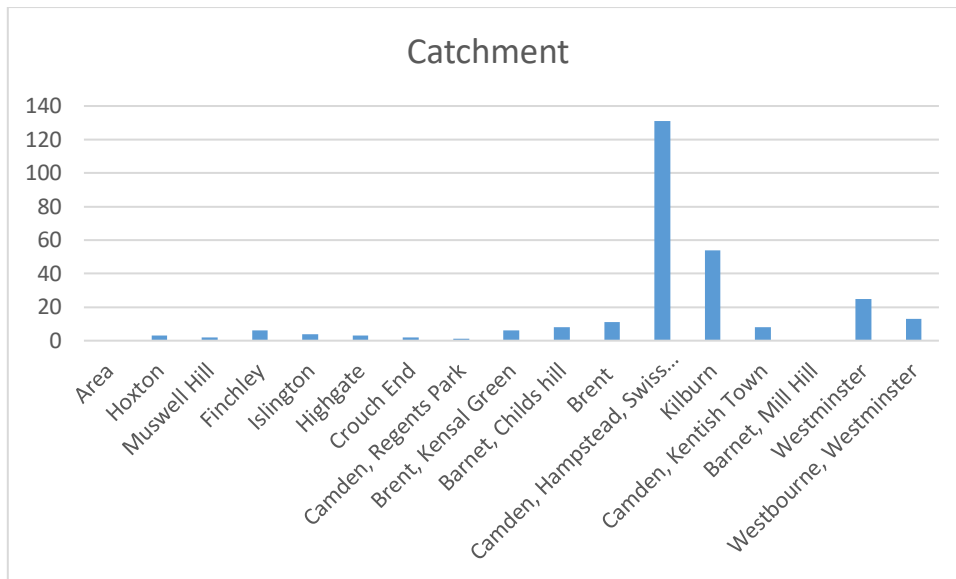
Headmistress: Harriet Connor-Earl
Deputy Head: Philippa Walker

Borough: Camden
DFE number: 202/6084
School type: Roman Catholic Independent Prep School
Age Range: 2years 9months – 11
Number of students: 294
Number of staff: 76

Catchment area

There are 131 children from NW3 area. 54 children live in NW6. 25 from NW8, 11 from NW2. And the remainder from other areas. See chart below.

Post code	Area	2017	2018
N1	Hoxton	5	3
N10	Muswell Hill	3	2
N3&N2	Finchley	9	6
N5	Islington	3	4
N6	Highgate	7	3
N8	Crouch End	3	2
NW1	Camden, Regents Park	2	1
NW10	Brent, Kensal Green	7	6
NW11	Barnet, Childs hill	13	8
NW2	Brent	16	11
NW3	Camden, Hampstead, Swiss Cottage, Primrose	125	131
NW6	Kilburn	52	54
NW5	Camden, Kentish Town	7	8
NW1	Barnet, Mill Hill	2	0
NW8	Westminster	25	25
W9	Westbourne, Westminster	14	13



Expansion Plans

At present there are no expansion plans for the school. The school is open from 8am until 6pm each day. The school day runs from 8.45 until 4pm. There is a staggered dismissal time for children in R-Y6 between 3.30-4pm. Children from the Pre-Nursery and Nursery have the option of finishing at either 12noon, 12.30 or 3.30. There is an After School Club which runs from 4pm-6pm.

Bus Routes used by students and staff

82, 46, 603

Cycle Parking Facilities

There are three independent cycle racks.



There is a covered scooter park which includes an additional cycle racks.



School transport facilities

Staff parking spaces: 4

Disabled parking space: 1

Visitor parking spaces: 5

Student storage lockers: 100

Staff storage lockers: 18

Staff shower facilities: Yes

Coach parking facilities: No

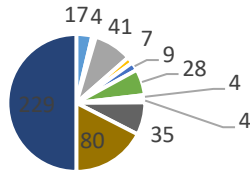
Other travel information

Very few children or staff cycle to school as the roads are deemed to be too dangerous by parents. It is difficult to use the pavements as there are a huge number of children walking to school. Also, in certain parts the pavements are very narrow. To encourage cycling, proper, safe, segregated cycle lanes (not green paint on the roads) need to be provided throughout Hampstead and Belsize Park.

Travel Surveys

2018-19 Mode	Pupil		Staff	
	Usual	Preferred	Usual	Preferred
Park and Stride - (5 minute walk plus)	17	2	1	
Car share (with non family members)	4	9		
Car (Including motor cycle)	41	20	1	1
Rail/Overground	7	4	4	2
Tube	9	1	11	4
Public Bus	28	12	3	2
Cycle	4	25	1	1
Buggy	4	2		
Scooter	35	26		
Walking	80	31	5	4
Total	229	132	26	14

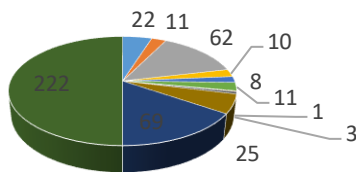
Modes of Transport 2018-19



- Park and Stride - (5 minute walk plus)
- Car share (with non family members)
- Car (Including motor cycle)
- Rail/Overground
- Tube
- Public Bus
- Cycle
- Buggy
- Scooter
- Walking
- Total

2017-18 Mode	Pupil		Staff	
	Usual	Preferred	Usual	Preferred
Park and Stride - (5 minute walk plus)	22	10	1	
Car share (with non family members)	11	11		1
Car (Including motor cycle)	62	47	1	2
Rail/Overground	10	8	3	1
Tube	8	3	11	11
Public Bus	11	6	4	
Cycle	1	23	1	
Buggy	3	3		
Scooter	25	27		1
Walking	69	36	7	6
Total	222	175	28	22

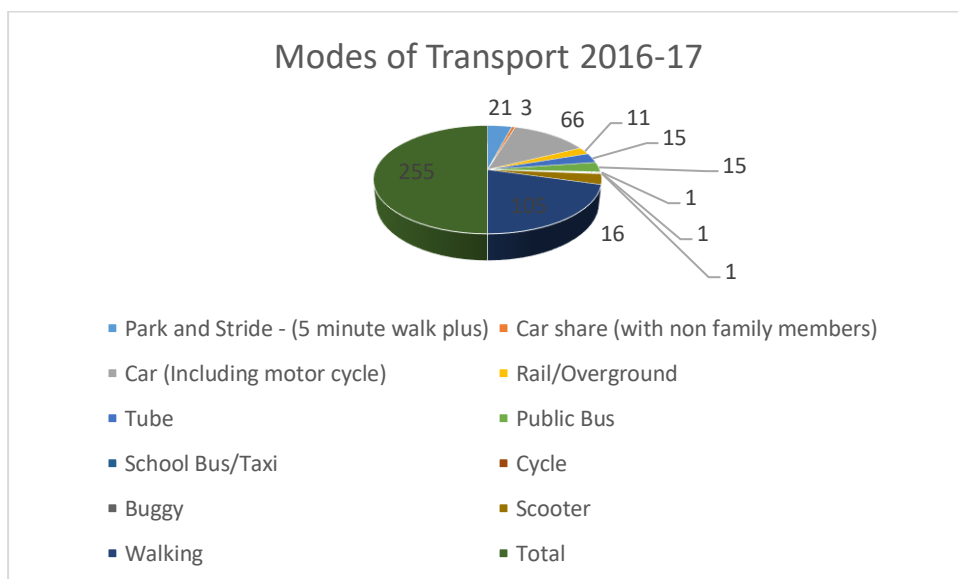
Modes of Transport 2017-18



- Park and Stride - (5 minute walk plus)
- Car share (with non family members)
- Car (Including motor cycle)
- Rail/Overground
- Tube
- Public Bus
- School Bus/Taxi
- Cycle
- Buggy
- Scooter
- Walking
- Total

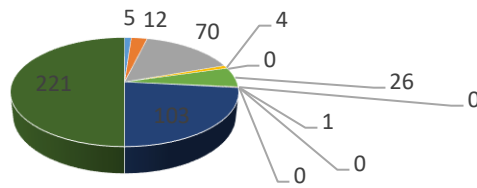
2016-17	Pupil	Staff
---------	-------	-------

Mode				
	Usual	Preferred	Usual	Preferred
Park and Stride - (5 minute walk plus)	21			
Car share (with non family members)	3			
Car (Including motor cycle)	66			
Rail/Overground	11		3	3
Tube	15		9	9
Public Bus	15		3	3
School Bus/Taxi	1			
Cycle	1		2	2
Buggy	1			
Scooter	16			
Walking	105		1	1
Total	255	0	18	18



2011-12 Mode	Pupil		Staff	
	Usual	Preferred	Usual	Preferred
Park and Stride - (5 minute walk plus)	5	0	11	1
Car share (with non family members)	12	1	2	3
Car (Including motor cycle)	70	5	1	5
Rail/Overground	4	4	13	6
Tube	0	0	0	0
Public Bus	26	8	5	4
School Bus/Taxi	0	0	0	0
Cycle	1	0	3	7
Buggy	0	0	0	0
Scooter	0	0	0	0
Walking	103	69	8	17
Total	221	87	43	43

Mode of Transport 2011-12



- Park and Stride - (5 minute walk plus)
- Car share (with non family members)
- Car (Including motor cycle)
- Rail/Overground
- Tube
- Public Bus
- School Bus/Taxi
- Cycle
- Buggy
- Scooter
- Walking
- Total

Current activities

Walk to school week: This was completed in both 2017-18 and 2016-17 and will run again in 2018-19. Each class monitored how the children came to school and all children were encouraged to walk to school or walk part way to school. Parents were informed. The Headmistress took part in a charity walk around the Isle of Wight (106km) to inspire the children to walk to school. Staff also walked to school. The children completed activities in Drama, Music, Art and Science to promote walking to school.

Year 5 Life skills day: This was introduced in 2016-17 and ran again in 2017-18. It is very successful so will run again 2018-19. The children are taught how to cross roads safely and to use public transport. They use the tube from Hampstead to Belsize.

Visit to Houses of Parliament: This was completed in both 2016-17 and 2017-18 and will run again 2018-19. The children use public transport and are taught how to use the tube and read a tube map to travel.

Local walks: Children from PN to Y6 will go on local walks around the school. How to walk safely and cross roads safely is encouraged.

School Councils: Discuss ways to encourage reduction of car usage.

Scooter training: For children in PN-R completed scooter training.

Proposed activities

Road safety talk: For an assembly to be completed on road safety.

Life skills day: To include using the bus during life skills day.

Poster competition: To encourage walking to school.

